



















Biodiversity Map

Description

Legend

-  Quarter-degree grid squares
-  South African provincial boundary
- 2016 Biodiversity Network**
-  Protected: In Perpetuity
-  Protected: Not In Perpetuity
-  Conservation Area
-  CBA 1a
-  CBA 1b
-  CBA 1c
-  CBA 1d
-  CBA 1e
-  CBA 2
-  CESA
-  OESA
-  Other Natural Vegetation
- 2015 Wetlands**
-  CBA 1
-  CBA 2
-  CESA
-  OESA
-  Reservoir
-  WWTW
-  Stewardship sites
- Citations



1: 9 027



This map is a user generated static output from an Internet mapping site and is for reference only. Data layers that appear on this map may or may not be accurate, current, or otherwise reliable.

THIS MAP IS NOT TO BE USED FOR NAVIGATION

